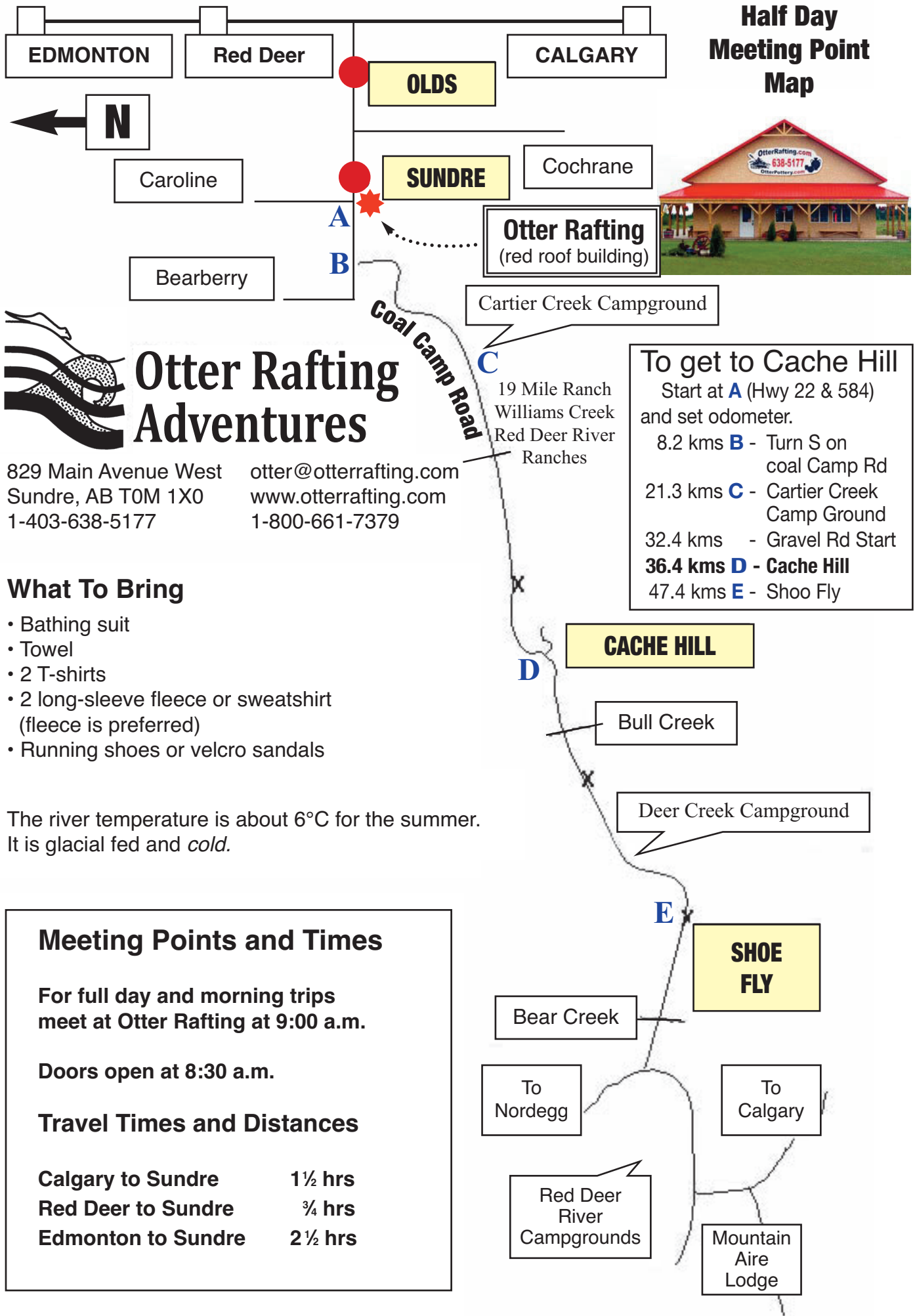


## Half Day Meeting Point Map



# Otter Rafting Adventures

829 Main Avenue West  
Sundre, AB T0M 1X0  
1-403-638-5177

otter@otterrafting.com  
www.otterrafting.com  
1-800-661-7379

### What To Bring

- Bathing suit
- Towel
- 2 T-shirts
- 2 long-sleeve fleece or sweatshirt (fleece is preferred)
- Running shoes or velcro sandals

The river temperature is about 6°C for the summer. It is glacial fed and *cold*.

### Meeting Points and Times

For full day and morning trips meet at Otter Rafting at 9:00 a.m.

Doors open at 8:30 a.m.

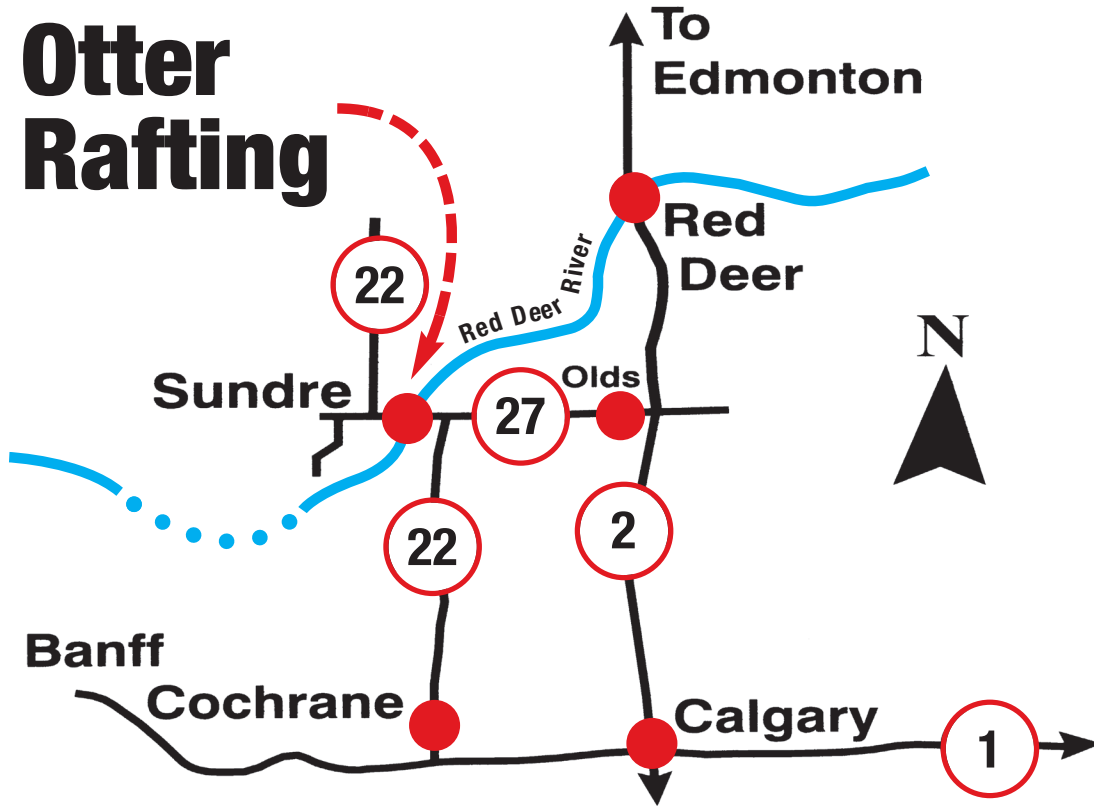
### Travel Times and Distances

Calgary to Sundre	1½ hrs
Red Deer to Sundre	¾ hrs
Edmonton to Sundre	2½ hrs

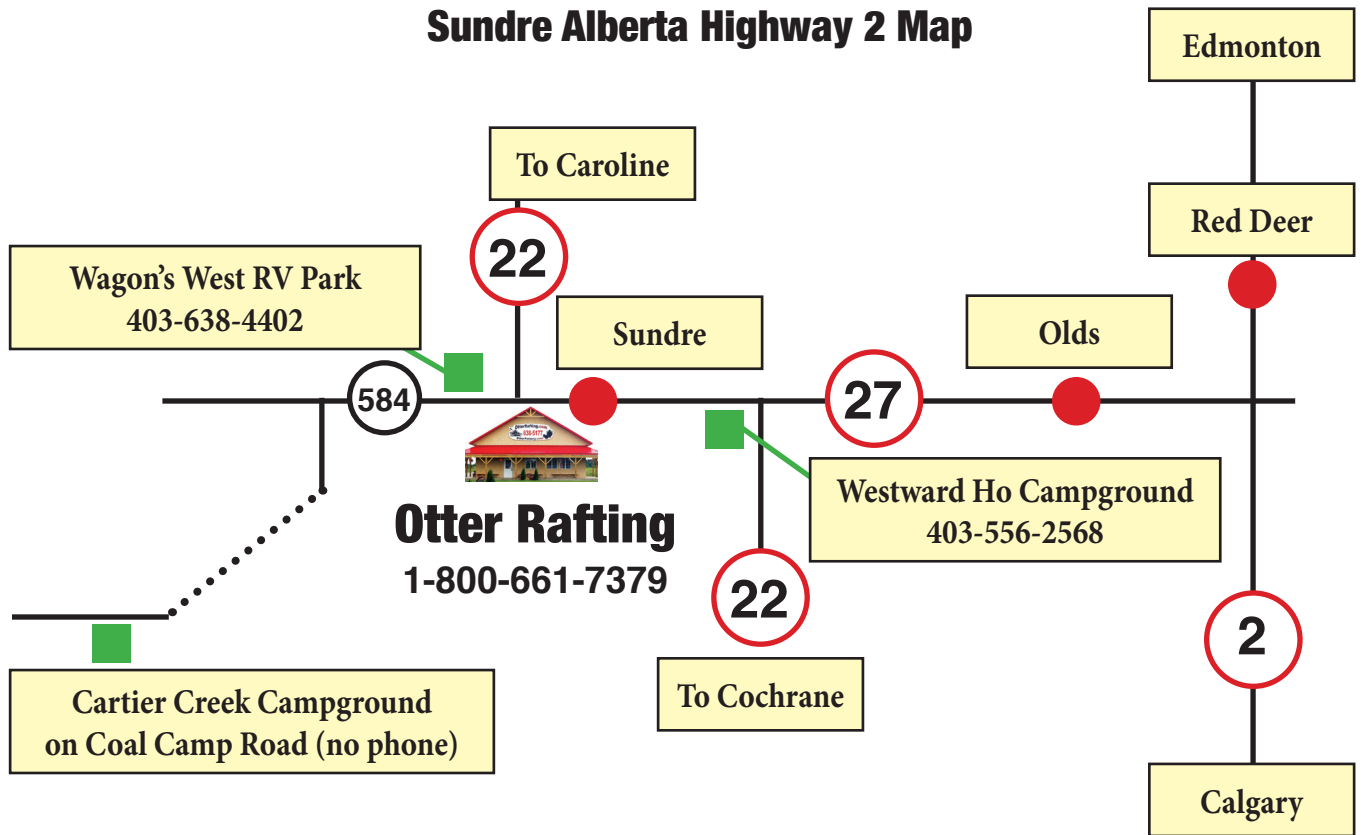
**To get to Cache Hill**  
Start at **A** (Hwy 22 & 584) and set odometer.  
8.2 kms **B** - Turn S on coal Camp Rd  
21.3 kms **C** - Cartier Creek Camp Ground  
32.4 kms - Gravel Rd Start  
**36.4 kms D - Cache Hill**  
47.4 kms **E** - Shoo Fly

### Calgary Edmonton Corridor Map

# Otter Rafting



### Sundre Alberta Highway 2 Map



# Alberta Tourism Map

